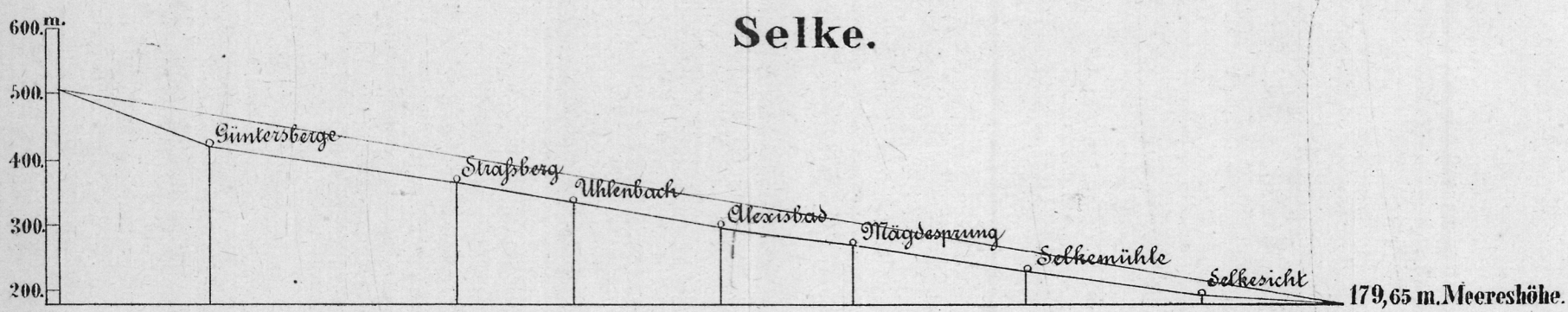
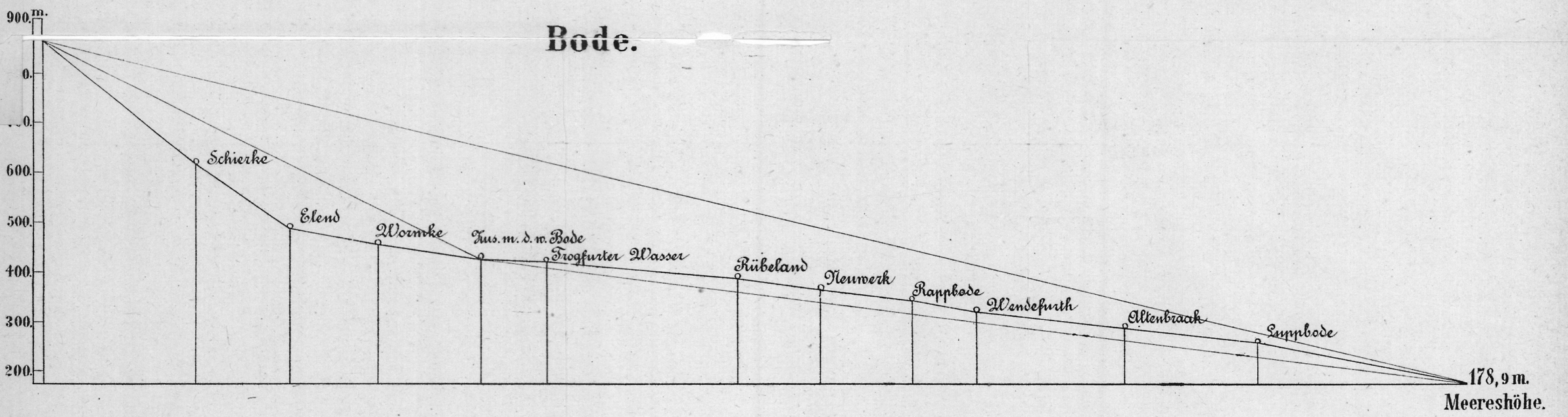
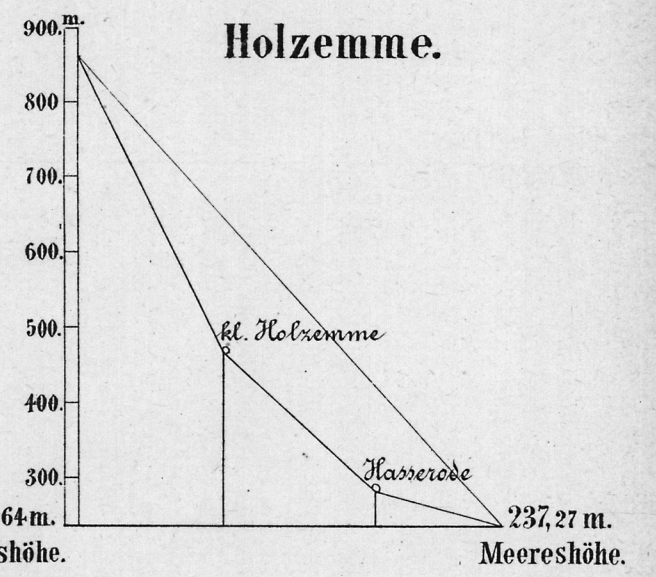
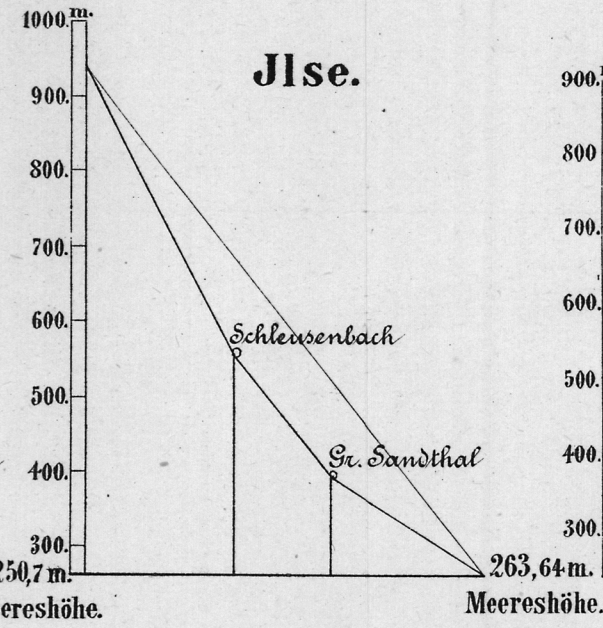
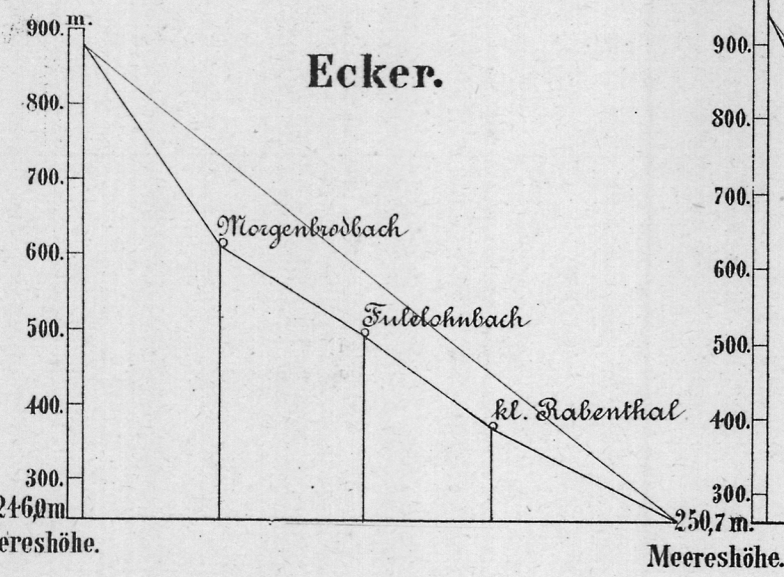
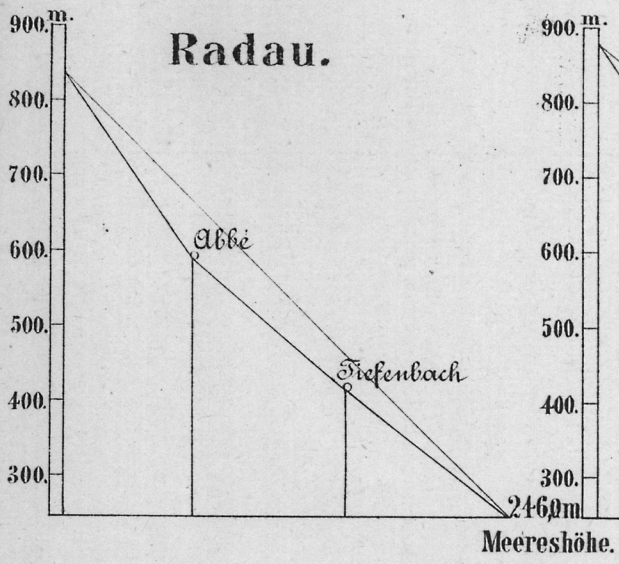
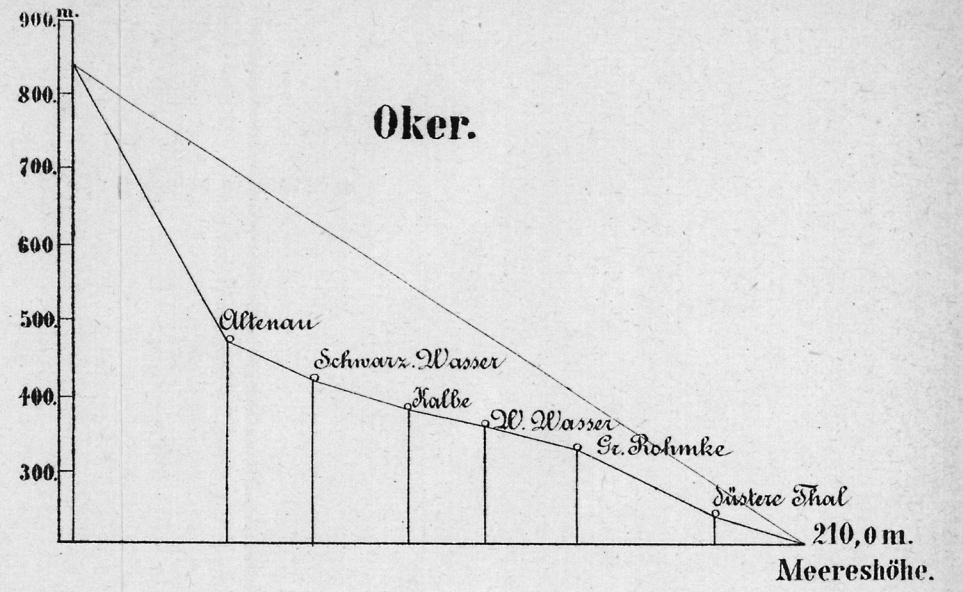
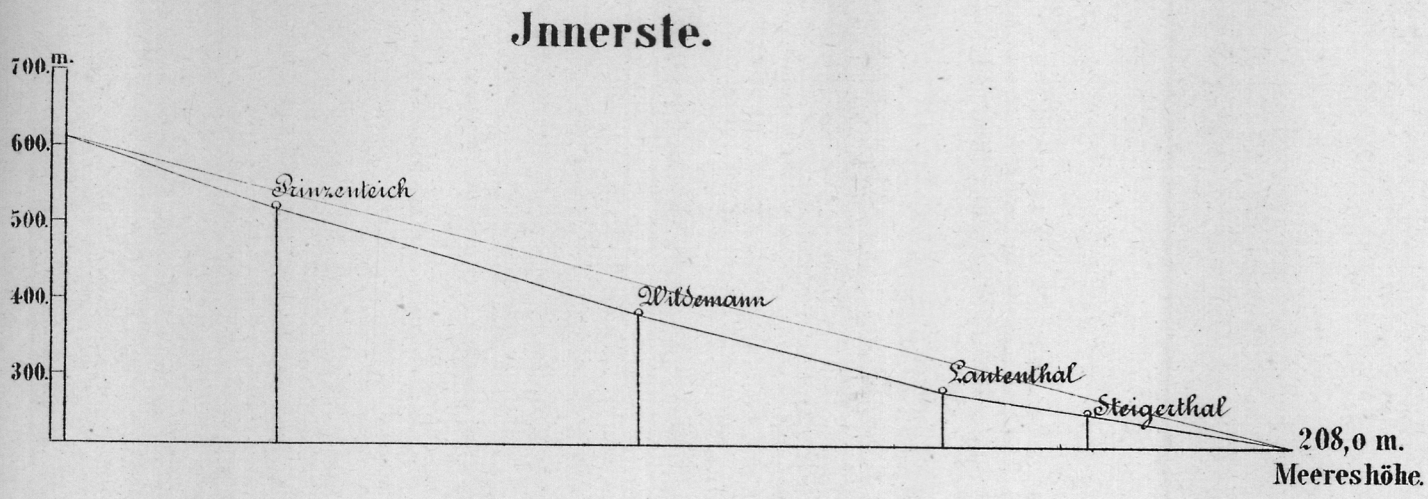


Gefälle der Flüsse.

Tafel IV.



Längen - Massstab 1 : 200000.
 Höhen - Massstab : Längen - Massstab = 20 : 1.
 20 Kilometer.