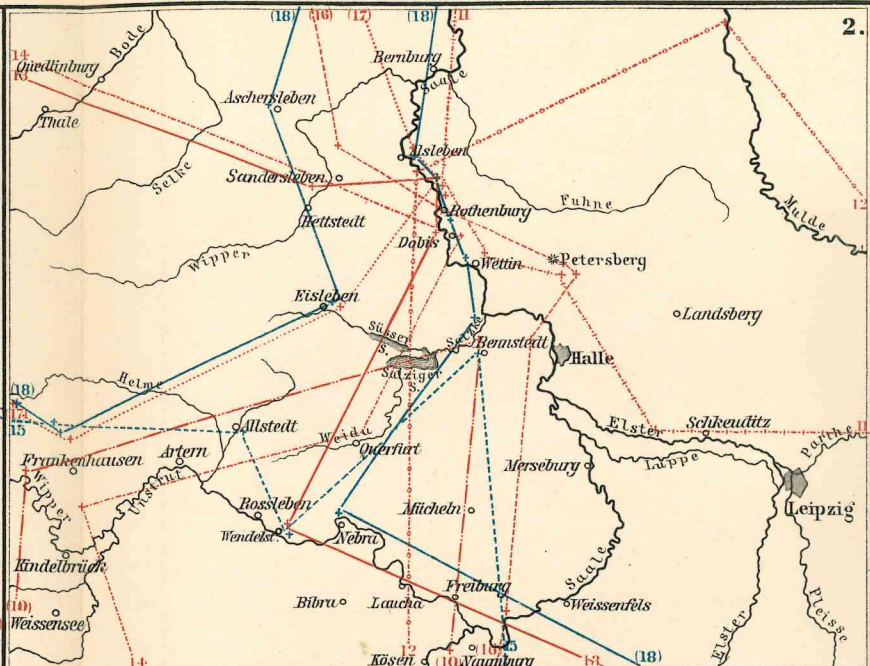
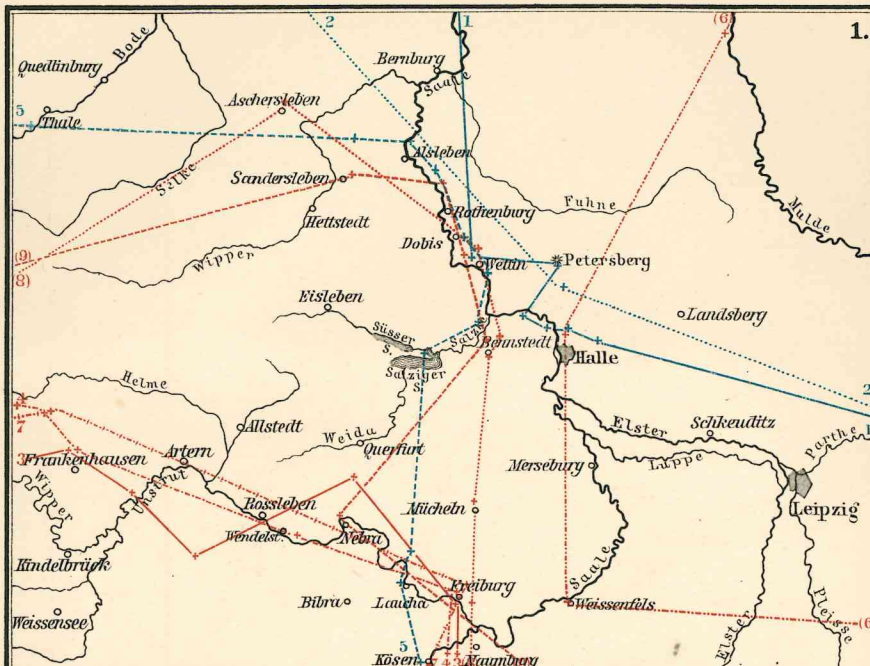


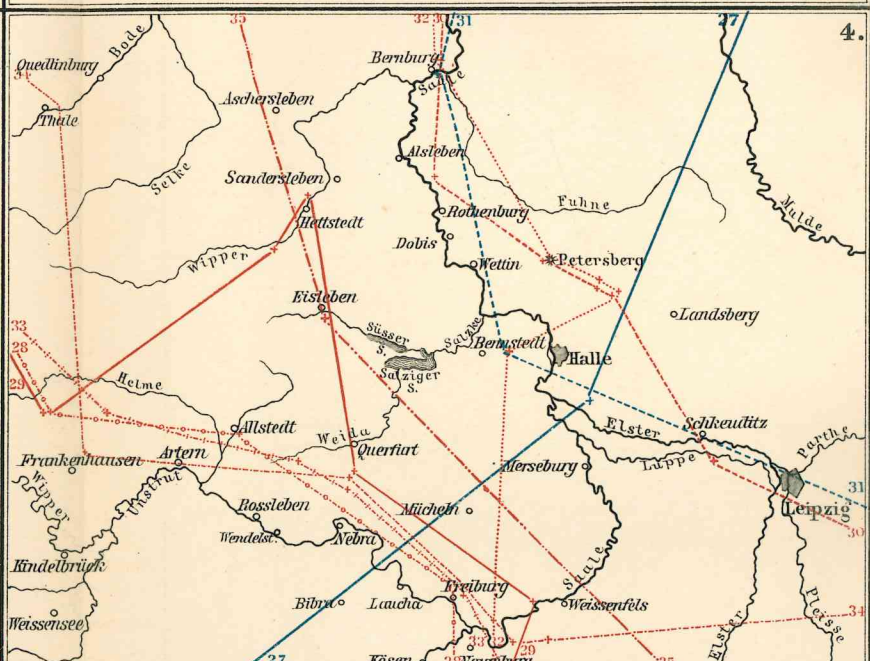
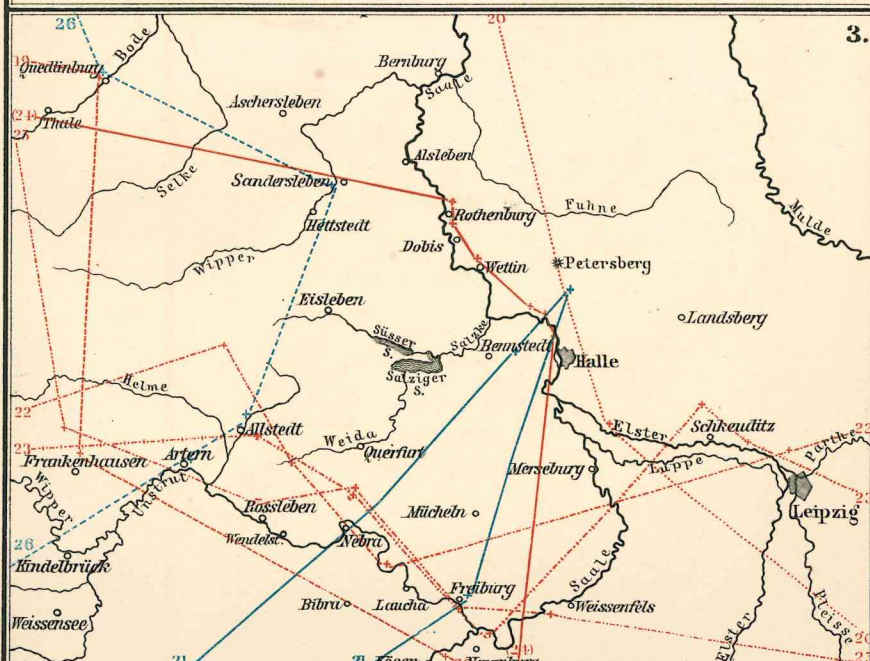
KARTE DER VEGETATIONSLINIEN DER UMGEBUNG VON HALLE I.

Nº 1.



- | | | | | | |
|---|--------------------------------|---|-------------------------------------|---|----------------------------------|
| 1 | <i>Ranunculus illyricus</i> L. | 2 | <i>Aconitum variegatum</i> L. | 3 | <i>Arabis pauciflora</i> Grcke. |
| 4 | <i>Arabis auriculata</i> Lmk. | 5 | <i>Brysinum crepidifolium</i> Rehb. | 6 | <i>Draba muraris</i> DC. |
| 7 | <i>Thlaspi montanum</i> L. | 8 | <i>Hutchinsia petraea</i> R.Br. | 9 | <i>Helianthemum Fumana</i> Mill. |

- | | | | | | |
|----|---------------------------------------|----|------------------------------|----|---------------------------------|
| 10 | <i>Helianthemum oelandicum</i> Wahlb. | 11 | <i>Reseda lutea</i> L. | 12 | <i>Dianthus Seguierii</i> Vill. |
| 13 | <i>Alsine rema</i> Bartl. | 14 | <i>Linum tenuifolium</i> L. | 15 | <i>Hypericum elegans</i> Steph. |
| 16 | <i>Dictamnus albus</i> L. | 17 | <i>Oxytropis pilosa</i> D.C. | 18 | <i>Astragalus exscapus</i> L. |



- | | | | | | |
|----|-------------------------------------|----|--|----|-------------------------------------|
| 19 | <i>Coronilla montana</i> Scop. | 20 | <i>Lathyrus Nissolia</i> L. | 21 | <i>Prunus chamaecerasus</i> Jacq. |
| 22 | <i>Arnica silvestris</i> Kostelezky | 23 | <i>Rosa gallica</i> L. var. <i>pumila</i> L. | 24 | <i>Cotoneaster integerrima</i> Med. |
| 25 | <i>Bupleurum longifolium</i> L. | 26 | <i>Seseli Hippomarathrum</i> L. | | |

- | | | | | | |
|----|----------------------------------|----|------------------------------|----|---------------------------------|
| 27 | <i>Ostericum palustre</i> Bess. | 28 | <i>Corvus mas</i> L. | 29 | <i>Viburnum Lantana</i> L. |
| 30 | <i>Asperula glauca</i> Bess. | 31 | <i>Artemisia pontica</i> L. | 32 | <i>Achillea nobilis</i> L. |
| 33 | <i>Senecio spatulifolius</i> DC. | 34 | <i>Senecio nemorensis</i> L. | 35 | <i>Cirsium eriophorum</i> Scop. |

Entworfen v. August Schulz.

Farbenerklärung: --- Nordgrenzen. --- Westgrenzen. --- Ostgrenzen.

Geogr. Anst. v. Wagner & Debes, Leipzig.